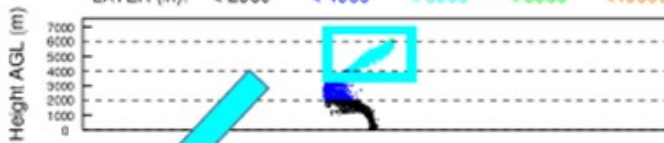
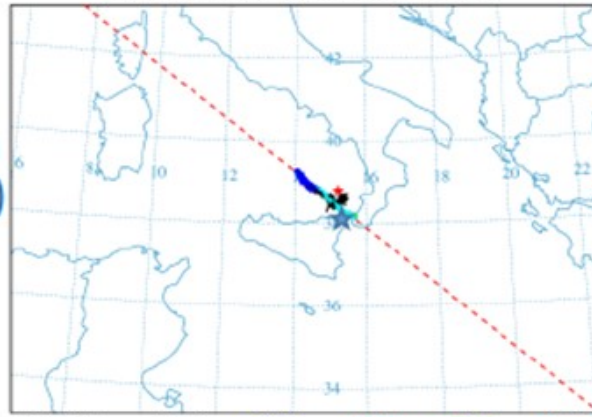



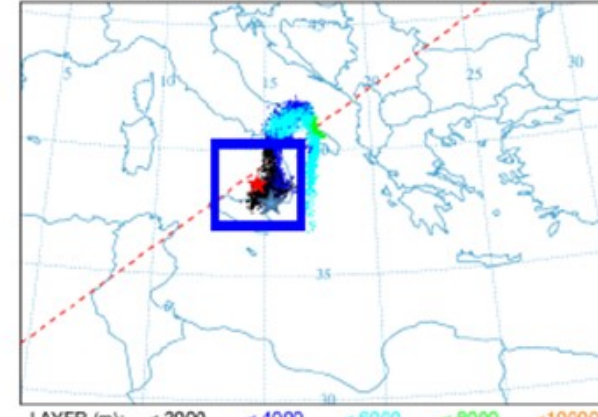


Il sistema *ceilometer* di Messina★ della rete italiana ALICENET coordinata dal CNR ISAC (partner della rete Europea E-PROFILE) rileva la stratificazione delle polveri emesse dalla recente eruzione dello Stromboli★

NOAA HYSPLIT MODEL PARTICLE CROSS-SECTIONS PARTICLE POSITIONS AT 23 00 03 Jul 19



NOAA HYSPLIT MODEL PARTICLE CROSS-SECTIONS PARTICLE POSITIONS AT 18 00 04 Jul 19



CHM-15k Messina 2019-07-03

P.I. CNR - ISAC Rome [hosted by CNR-IRBIM Messina]- Level 1.0 data P.I. CNR - ISAC Rome [hosted by CNR-IRBIM Messina]- Level 1.0 data

